











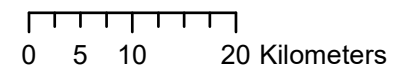
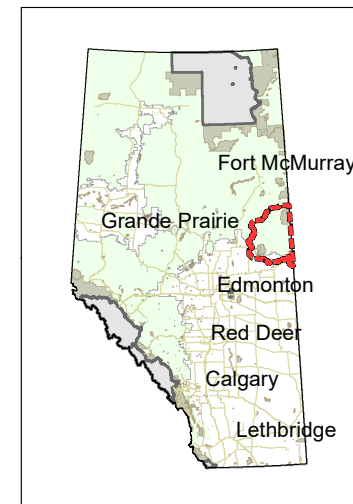


Cold Lake Sub-regional Plan

-  Cold Lake Sub-regional Boundary
-  Green Area
-  White Area
-  Provincial Park or Protected Area
-  First Nations Reserve
-  Metis Settlement
-  Military Base
-  Air Weapons Range (Cold Lake)
-  Population Centre
-  Hydrography
-  Primary Highway
-  Secondary Highways



© 2019 Government of Alberta

Coordinate System: NAD83 10TM AEP Forest
 Prepared By: Air, Biodiversity and Policy Integration Branch,
 Policy and Planning Division CAR 19-007
 Prepared For: Planning Branch
 Date of Completion: July 24th, 2019.

Alberta Environment and Parks

Where applicable:
 Base data provided by the Government of Alberta under the Alberta
 Open Data License (2019).

The Minister and the Crown provides this information without warranty
 or representation as to any matter including but not limited to whether
 the data/information is correct, accurate, or free from error, defect,
 danger, or hazard and whether it is otherwise useful or suitable for
 any use the user may make of it.

